

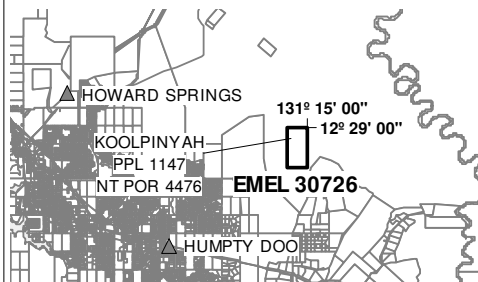
# NOTICE OF MINERAL TITLE APPLICATIONS

## MINERAL TITLES ACT SECTION 71

### Objections or Submissions to mineral title applications (s71 [3])

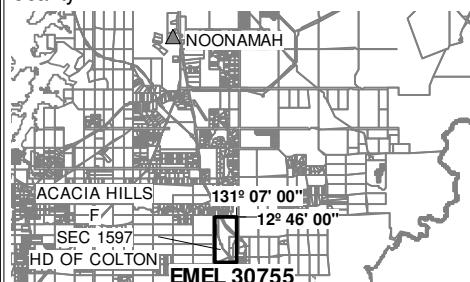
The landowner(s) of land in respect of which the following applications are made may lodge an objection to the grant of the application; any other persons may lodge a submission. Objections and submissions must be lodged in writing to the Department of Mines and Energy, GPO Box 4550, DARWIN NT 0801 or emailed to [titles.info@nt.gov.au](mailto:titles.info@nt.gov.au). Objections and submissions can also be lodged at Centrepoint Building, 48-50 Smith Street, Darwin, within 30 days from the relevant Notification Date, which is set out below.

Extractive Mineral Exploration Licence 30726 sought by JOHN WILLIAM BENGER, over an area of 2 Blocks (7 Sq Kms) depicted below for a term of 2 years, within the NOONAMAH locality.



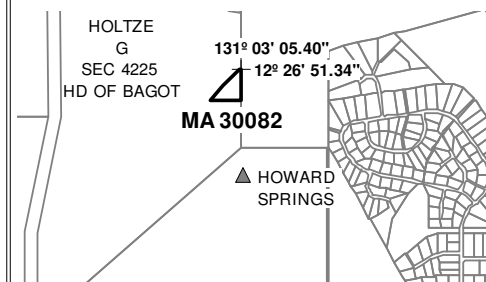
Not To Scale NMIG Map Sheet No: 5172

Extractive Mineral Exploration Licence 30755 sought by KENNETH JOHN CHAMBERS, over an area of 2 Blocks (7 Sq Kms) depicted below for a term of 2 years, within the NOONAMAH locality.



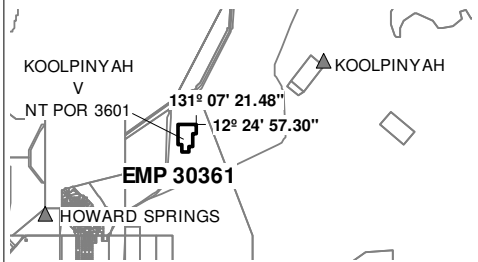
Not To Scale NMIG Map Sheet No: 5172

Mineral Authority 30082 sought by EARTHWORKS NT PTY LTD, ACN 145 461 169 over an area of 6 Ha depicted below for a term of 5 years, within the KOOLPINYAH locality.



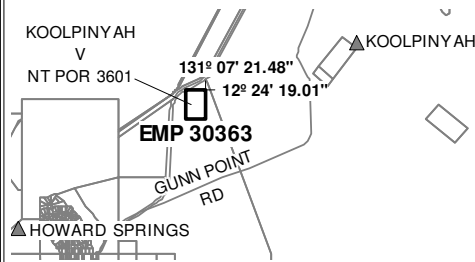
Not To Scale NMIG Map Sheet No: 5173

Extractive Mineral Permit 30361 sought by NT GOLD PTY LTD, ACN 009 625 870 and WILLIAMS PROJECTS NT PTY LTD, ACN 165 412 779 over an area of 100 Ha depicted below for a term of 5 years, within the KOOLPINYAH locality.



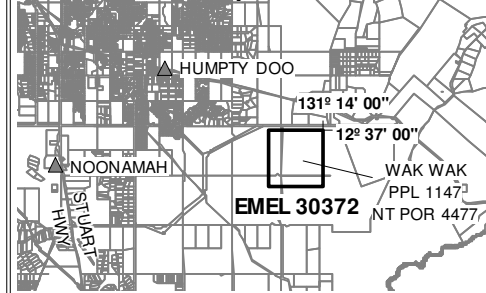
Not To Scale NMIG Map Sheet No: 5173

Extractive Mineral Permit 30363 sought by NT GOLD PTY LTD, ACN 009 625 870 and WILLIAMS PROJECTS NT PTY LTD, ACN 165 412 779 over an area of 100 Ha depicted below for a term of 5 years, within the KOOLPINYAH locality.



Not To Scale NMIG Map Sheet No: 5173

Extractive Mineral Exploration Licence 30372 sought by YEBNA QUARRIES PTY LTD, ACN 139 041 400 over an area of 4 Blocks (14 Sq Kms) depicted below for a term of 2 years, within the NOONAMAH locality.



Not To Scale NMIG Map Sheet No: 5172

**Notification Date:** 24 June 2015