

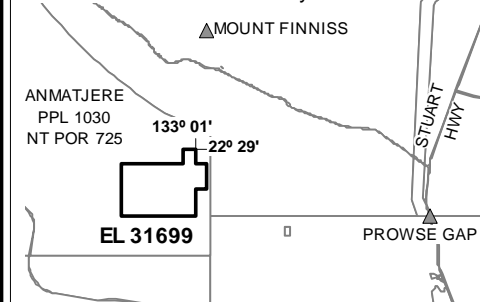
# NOTICE OF PROPOSED GRANT OF EXPLORATION LICENCES

## MINERAL TITLES ACT SECTION 71 NATIVE TITLE ACT 1993 (CTH) SECTION 29

The Honourable Kenneth Edward Vowles MLA, the Northern Territory Minister for Primary Industry and Resources, and the Chief Executive, Department of Primary Industry and Resources, GPO Box 4550 DARWIN NT 0801, hereby gives notice in accordance with section 29 of the *Native Title Act 1993* (Commonwealth) and section 71 of the *Mineral Titles Act* respectively of the intent to do an act, namely to grant the following exploration licence applications.

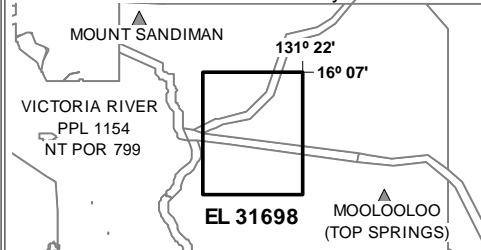
### Applications to which this notice applies:

Exploration Licence 31699 sought by JOHN WILLIAM BENDER over an area of 27 Blocks (86 km<sup>2</sup>) depicted below for a term of 6 years, within the NAPPERBY locality.



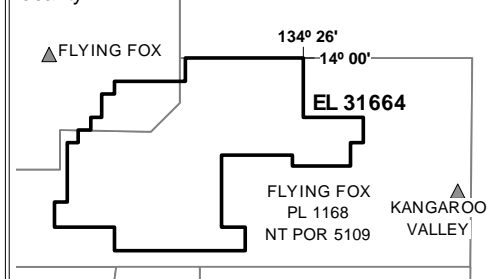
Not To Scale NMIG Map Sheet No: 5452

Exploration Licence 31698 sought by RICHARD CHARLES BLAKE HALL and HOLDFAST EXPLORATION PTY LTD, ACN 104 155 795 over an area of 143 Blocks (472 km<sup>2</sup>) depicted below for a term of 6 years, within the VICTORIA RIVER DOWNS locality.



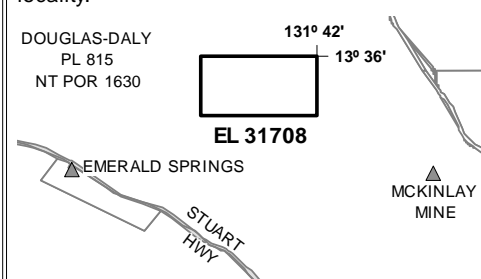
Not To Scale NMIG Map Sheet No: 5165

Exploration Licence 31664 sought by MOROAK RESOURCES PTY LTD, ACN 616 553 014 over an area of 248 Blocks (825 km<sup>2</sup>) depicted below for a term of 6 years, within the THROSBY locality.



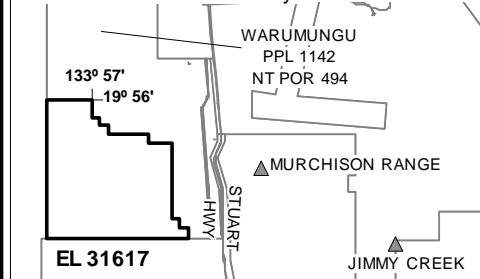
Not To Scale NMIG Map Sheet No: 5769

Exploration Licence 31708 sought by ROCKWASH PTY LTD, ACN 611 356 837 over an area of 2 Blocks (7 km<sup>2</sup>) depicted below for a term of 6 years, within the PINE CREEK locality.



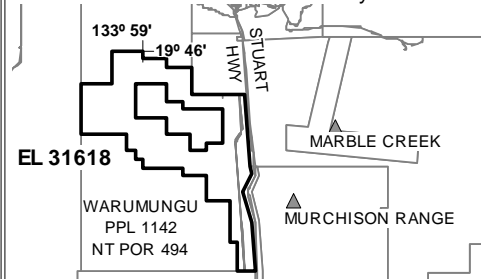
Not To Scale NMIG Map Sheet No: 5270

Exploration Licence 31617 sought by TREASURE CREEK PTY LTD, ACN 619 057 644 over an area of 237 Blocks (712 km<sup>2</sup>) depicted below for a term of 6 years, within the CHALUBA locality.



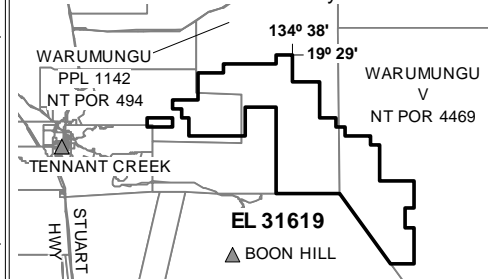
Not To Scale NMIG Map Sheet No: 5657

Exploration Licence 31618 sought by TREASURE CREEK PTY LTD, ACN 619 057 644 over an area of 226 Blocks (665 km<sup>2</sup>) depicted below for a term of 6 years, within the TENNANT CREEK locality.



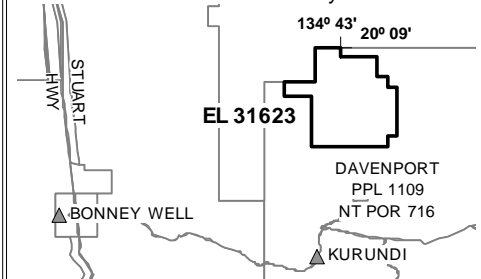
Not To Scale NMIG Map Sheet No: 5758

Exploration Licence 31619 sought by TREASURE CREEK PTY LTD, ACN 619 057 644 over an area of 244 Blocks (744 km<sup>2</sup>) depicted below for a term of 6 years, within the GOSSE RIVER locality.



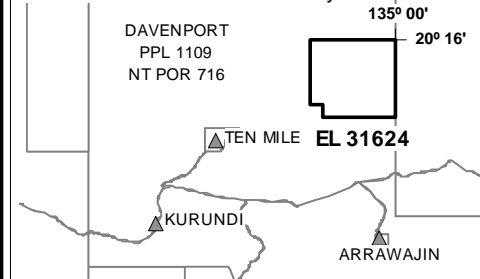
Not To Scale NMIG Map Sheet No: 5858

Exploration Licence 31623 sought by TREASURE CREEK PTY LTD, ACN 619 057 644 over an area of 84 Blocks (263 km<sup>2</sup>) depicted below for a term of 6 years, within the OORADIDGEE locality.



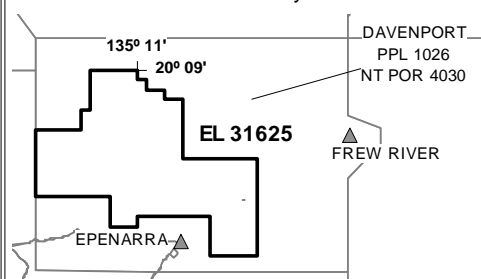
Not To Scale NMIG Map Sheet No: 5857

Exploration Licence 31624 sought by TREASURE CREEK PTY LTD, ACN 619 057 644 over an area of 41 Blocks (133 km<sup>2</sup>) depicted below for a term of 6 years, within the OORADIDGEE locality.



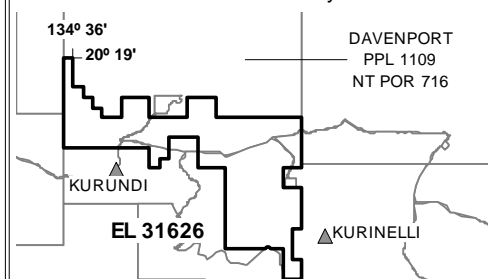
Not To Scale NMIG Map Sheet No: 5857

Exploration Licence 31625 sought by TREASURE CREEK PTY LTD, ACN 619 057 644 over an area of 250 Blocks (806 km<sup>2</sup>) depicted below for a term of 6 years, within the EPENARRA locality.



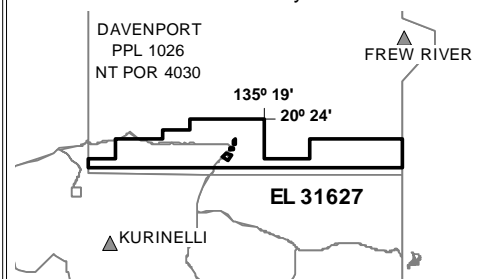
Not To Scale NMIG Map Sheet No: 5957

Exploration Licence 31626 sought by TREASURE CREEK PTY LTD, ACN 619 057 644 over an area of 184 Blocks (592 km<sup>2</sup>) depicted below for a term of 6 years, within the OORADIDGEE locality.



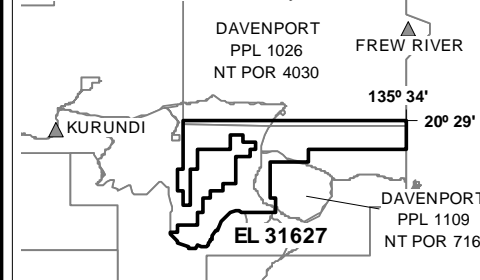
Not To Scale NMIG Map Sheet No: 5857

Exploration Licence 31627 sought by TREASURE CREEK PTY LTD, ACN 619 057 644 over an area of 105 Blocks (338 km<sup>2</sup>) depicted below for a term of 6 years, within the EPENARRA locality.



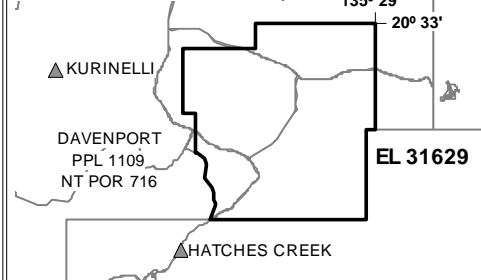
Not To Scale NMIG Map Sheet No: 5957

Exploration Licence 31628 sought by TREASURE CREEK PTY LTD, ACN 619 057 644 over an area of 250 Blocks (778 km<sup>2</sup>) depicted below for a term of 6 years, within the HATCHES locality.



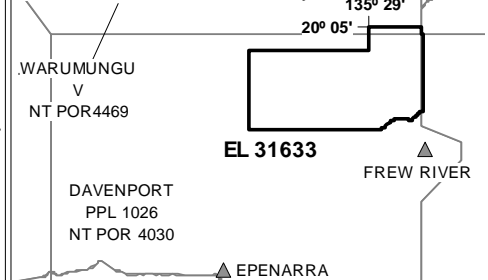
Not To Scale NMIG Map Sheet No: 5956

Exploration Licence 31629 sought by TREASURE CREEK PTY LTD, ACN 619 057 644 over an area of 232 Blocks (686 km<sup>2</sup>) depicted below for a term of 6 years, within the HATCHES locality.



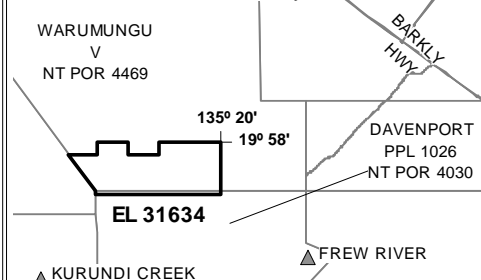
Not To Scale NMIG Map Sheet No: 5956

Exploration Licence 31633 sought by TREASURE CREEK PTY LTD, ACN 619 057 644 over an area of 122 Blocks (382 km<sup>2</sup>) depicted below for a term of 6 years, within the EPENARRA locality.



Not To Scale NMIG Map Sheet No: 5957

Exploration Licence 31634 sought by TREASURE CREEK PTY LTD, ACN 619 057 644 over an area of 168 Blocks (526 km<sup>2</sup>) depicted below for a term of 6 years, within the EPENARRA locality.



Not To Scale NMIG Map Sheet No: 5957

**Nature of act(s):** The grant of an exploration licence under the *Mineral Titles Act* authorises the holder to conduct activities in connection with exploration for minerals for a term not exceeding 6 years and to seek renewal(s). The term for which it is intended to grant the exploration licences referred to in this notice commences from the date of grant. Further information about the act may be obtained from the Department of Primary Industry and Resources, GPO Box 4550 Darwin NT 0801 or Centrepoint Building 48-50 Smith Street Darwin NT 0800, telephone (08) 8999 5322.

**Native Title Parties:** Any person who is, or becomes a "native title party" within the meaning of the *Native Title Act* is entitled to the negotiation and/or procedural rights provided in Part 2, Division 3, Subdivision P of the *Native Title Act*. Under section 30 of the *Native Title Act*, persons have until 3 months after the notification day to take certain steps to become native title parties in relation to this notice. Enquiries concerning becoming a native title party should be directed to the National Native Title Tribunal, GPO Box 9973, Melbourne VIC 3001, or telephone (03) 9920 3000.

**Expedited Procedure:** The Northern Territory Government considers that the acts are acts attracting the expedited procedure as defined in section 237 of the *Native Title Act*. The exploration licences referred to in this notice may be granted unless an objection is made by a native title party to the statement that the act is one which attracts the expedited procedure. Such an objection must be made to the National Native Title Tribunal within 4 months of the notification day.

**Objection or Submission, Section 71 of the *Mineral Titles Act*:** The landowner(s) of land in respect of which the following applications are made, may lodge an objection to the grant of the exploration licence application; any other persons may lodge a submission. Objections and submissions must be lodged in writing with the Department of Primary Industry and Resources, at the above mentioned address or emailed to titles.info@nt.gov.au, within 30 days from the relevant Notification Date which is set out below.

**Notification Day:** 29 November 2017