

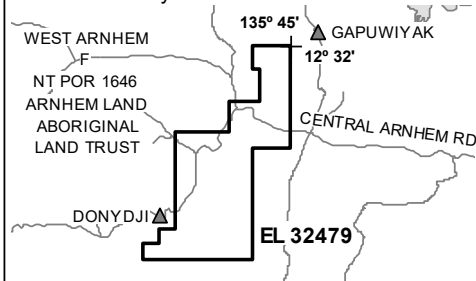
NOTICE OF MINERAL TITLE APPLICATIONS OVER ABORIGINAL LAND

MINERAL TITLES ACT 2010 SECTION 71

Objections/Submissions to Mineral Title applications (s71 [3])

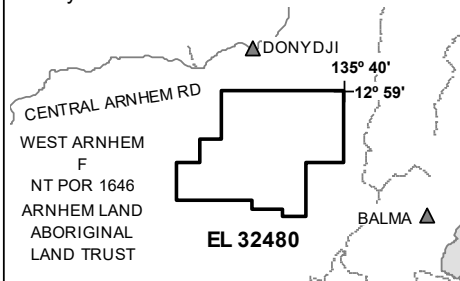
The landowner(s) of land in respect of which the following applications are made may lodge an objection to the grant of the application; any other persons may lodge a submission. Objections and submissions must be lodged in writing to the Department of Industry, Tourism and Trade, GPO Box 4550, DARWIN NT 0801 or emailed to titles.info@nt.gov.au. Objections and submissions can also be lodged at Centrepont Building, 48-50 Smith Street, Darwin, within 30 days from the relevant Notification Date, which is set out below.

Exploration Licence 32479 sought by ENIGMA MINING LIMITED, ACN 009 225 558 over an area of 245 Blocks (821 km²) depicted below for a term of 6 years, within the MITCHELL RANGES locality.



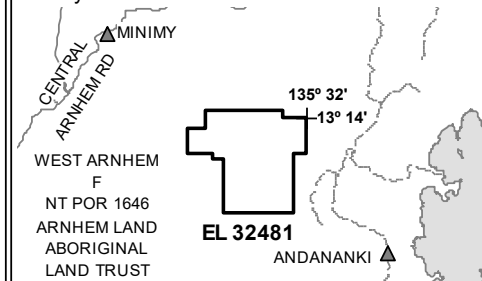
Not To Scale NMIG Map Sheet No: 6072

Exploration Licence 32480 sought by ENIGMA MINING LIMITED, ACN 009 225 558 over an area of 248 Blocks (830 km²) depicted below for a term of 6 years, within the FLEMING locality.



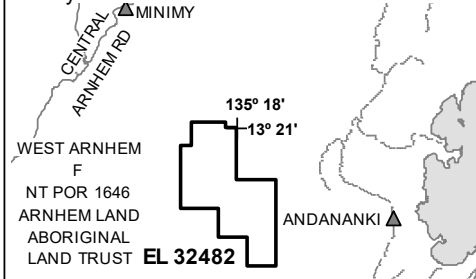
Not To Scale NMIG Map Sheet No: 5971

Exploration Licence 32481 sought by ENIGMA MINING LIMITED, ACN 009 225 558 over an area of 249 Blocks (833 km²) depicted below for a term of 6 years, within the FLEMING locality.



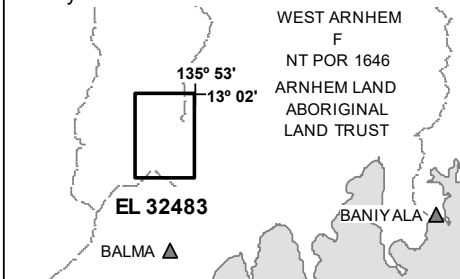
Not To Scale NMIG Map Sheet No: 5971

Exploration Licence 32482 sought by ENIGMA MINING LIMITED, ACN 009 225 558 over an area of 250 Blocks (835 km²) depicted below for a term of 6 years, within the PARSONS locality.



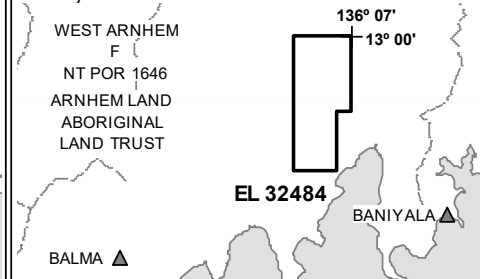
Not To Scale NMIG Map Sheet No: 5970

Exploration Licence 32483 sought by ENIGMA MINING LIMITED, ACN 009 225 558 over an area of 35 Blocks (118 km²) depicted below for a term of 6 years, within the KOOLATONG locality.



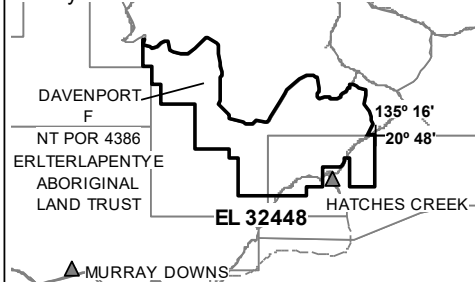
Not To Scale NMIG Map Sheet No: 6071

Exploration Licence 32484 sought by ENIGMA MINING LIMITED, ACN 009 225 558 over an area of 32 Blocks (108 km²) depicted below for a term of 6 years, within the BLANE locality.



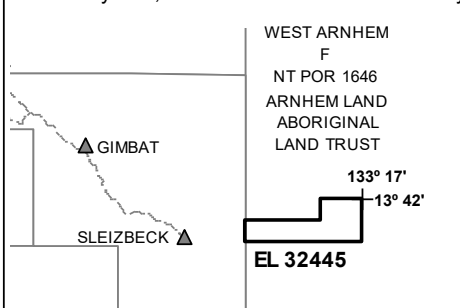
Not To Scale NMIG Map Sheet No: 6171

Exploration Licence 32448 sought by FUTURE MINERALS PTY LTD, ACN 625 372 661 over an area of 250 Blocks (722 km²) depicted below for a term of 6 years, within the HATCHES locality.



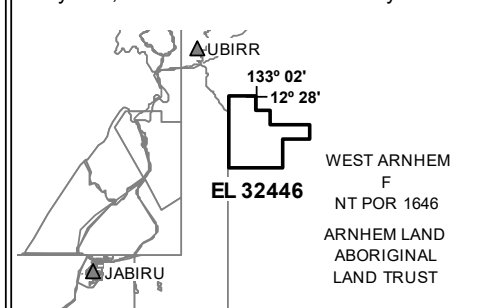
Not To Scale NMIG Map Sheet No: 5956

Exploration Licence 32445 sought by KELARAY PTY LIMITED, ACN 073 975 694 over an area of 69 Blocks (231 km²) depicted below for a term of 6 years, within the SNOWDROP locality.



Not To Scale NMIG Map Sheet No: 5570

Exploration Licence 32446 sought by KELARAY PTY LIMITED, ACN 073 975 694 over an area of 19 Blocks (64 km²) depicted below for a term of 6 years, within the HOWSHIP locality.



Not To Scale NMIG Map Sheet No: 5572

Notification Date: 14 October 2020