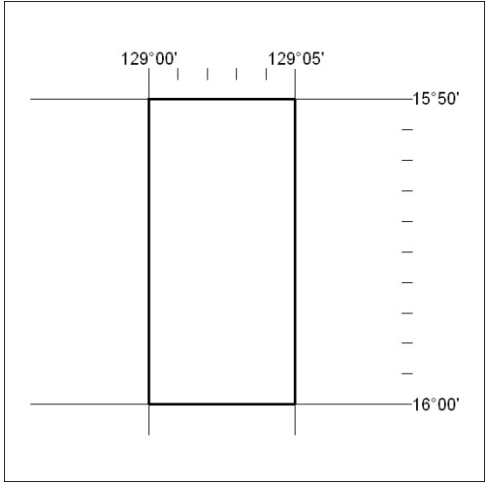


**Mineral Titles Act**

NOTICE OF LAND CEASING TO BE A MINERAL TITLE AREA

Title Type and Number: Exploration Licence 27741  
 Area Ceased on: 18 August 2016  
 Area: 50 Blocks, 165.14 sq kms  
 Locality: KEEP  
 Name of Applicant(s)/Holder(s): 100% SETH PTY LTD [ACN. 062 084 119]



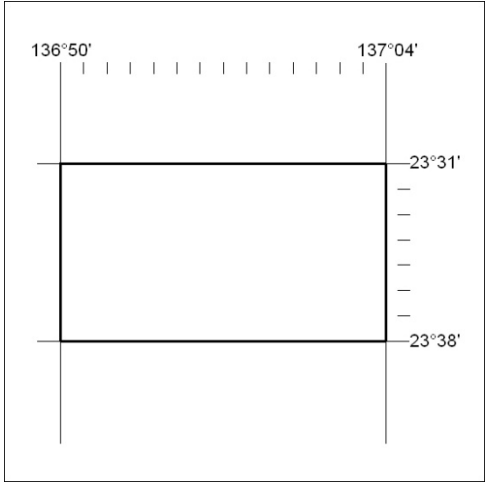
The diagram shows a rectangular area defined by four coordinates: 129°00' on the left, 129°05' on the right, 15°50' on the top, and 16°00' on the bottom. The area is shaded with horizontal lines.

529/16

**Mineral Titles Act**

NOTICE OF LAND CEASING TO BE A MINERAL TITLE AREA

Title Type and Number: Exploration Licence 27091  
 Area Ceased on: 18 August 2016  
 Area: 98 Blocks, 308.49 sq kms  
 Locality: DRURY  
 Name of Applicant(s)/Holder(s): 100% RED METAL LIMITED [ACN. 103 367 684]



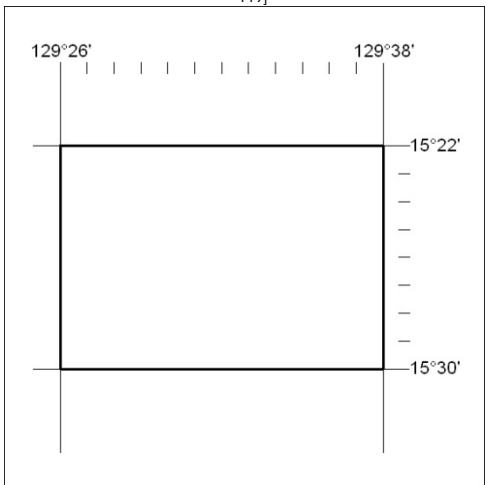
The diagram shows a rectangular area defined by four coordinates: 136°50' on the left, 137°04' on the right, 23°31' on the top, and 23°38' on the bottom. The area is shaded with horizontal lines.

531/16

**Mineral Titles Act**

NOTICE OF LAND CEASING TO BE A MINERAL TITLE AREA

Title Type and Number: Exploration Licence 27742  
 Area Ceased on: 18 August 2016  
 Area: 96 Blocks, 317.83 sq kms  
 Locality: VICTORIA RIVER  
 Name of Applicant(s)/Holder(s): 100% SETH PTY LTD [ACN. 062 084 119]



The diagram shows a rectangular area defined by four coordinates: 129°26' on the left, 129°38' on the right, 15°22' on the top, and 15°30' on the bottom. The area is shaded with horizontal lines.

530/16